

In consideration of Council, and the copyright owners listed above, permitting the use of this data, you acknowledge and agree that Council, and the copyright owners, give no warranty in relation to the data (including accuracy, reliability, completeness, currency or suitability) and accept no liability (including without limitation, liability in negligence) for any loss, damage or costs (including consequential damage), relating to any use of this data.

Print Date:  
3/05/2024 - 11:38 AM  
Projection:  
Web Mercator Auxiliary Sphere

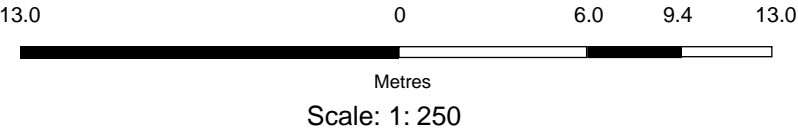
Notes:

© Brisbane City Council 2023 (unless stated below)  
Cadastre © 2023 Department of Resources  
Contours © 2014, 2019 Department of Resources  
Contours © 2002, 2009 AAMHatch  
Road Network © State of Queensland (Department of Resources) 2023



Dedicated to a better Brisbane


### Reticulated Potable Water








Legend


Water Device - All Other Assets


PRESSURE GAUGE - OFFLINE


PIGGING POINT


TAPPING BAND


RESERVOIR INLET


 <all other values>


HEADWALL


PILLAR HYDRANT


Service Valve, OPEN


QUU - NON POT

PRIV - OFFLINE


PRIVATE

Water Sampling Point


BOOSTER PUMP - OFFLINE

Water - Model Link


Water Service

Sealed Plan


FLOW METER

FLOW METER


LEVEL SENSOR - OFFLINE

LEVEL SENSOR - OFFLINE


END CAP

END CAP


TAPPING


TAPPING

RESERVOIR OUTLET


RESERVOIR OUTLET

Water Structures


PIER

INGROUND HYDRANT


Water Network Structure - Reser


SEQ - NON POT


Water Network Structure Bounda




Water Pumps


QUU - OFFLINE

BORE PUMP - OFFLINE


Raw Water Main

SERVICE


Parcel




PRESSURE GAUGE




<all other values>




CROSS




REDUCER




SCOUR OUTLET




ANCHOR BLOCK




<all other values>




<all other values>




QUU





PRIVATE - NON POT





Water Pump Stations

SEQWATER - OFFLINE


BOOSTER PUMP

LIFT PUMP - OFFLINE


Reticulation Main

MODEL LINK


Parcel - Outside Brisbane





LEVEL SENSOR




Water Fitting


JOINT

WYE


CHEMICAL INJECTION POINT


PIPE BRIDGE


Water Chamber





Water Service Valve

SEQWATER


QUU - OFFLINE


QUU

PRIVATE - OFFLINE


BORE PUMP

Water Vertical Pressure Main


Trunk Main

COMMON SERVICE


FLOW METER - OFFLINE




BEND




GIBAULT JOINT




TEE




SAMPLING STATION





CONCRETE STOP





Water Hydrant


Service Valve, CLOSED

PRIVATE


SEQ - OFFLINE

SEQWATER


 <all other values>

LIFT PUMP

Water Pressure Main - by Type

Scour Main

Property Holding







In consideration of Council, and the copyright owners listed above, permitting the use of this data, you acknowledge and agree that Council, and the copyright owners, give no warranty in relation to the data (including accuracy, reliability, completeness, currency or suitability) and accept no liability (including without limitation, liability in negligence) for any loss, damage or costs (including consequential damage), relating to any use of this data.

Print Date:  
3/05/2024 - 11:48 AM  
Projection:  
Web Mercator Auxiliary Sphere

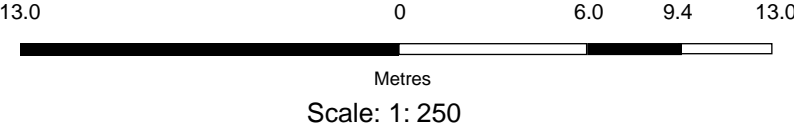
Notes:

© Brisbane City Council 2023 (unless stated below)  
Cadastre © 2023 Department of Resources  
Contours © 2014, 2019 Department of Resources  
Contours © 2002, 2009 AAMHatch  
Road Network © State of Queensland (Department of Resources) 2023


























































































Dedicated to a better Brisbane

Sewer





Legend

<b>Sewer Chamber</b>  INLINE FLUSHING POINT  RODDING JOINT  WYE  INLET  PIPE BRIDGE	 CHAMBER  OUTLET  PROPERTY CONNECTION BOUNDARY  TEE  OUTLET  ANCHOR BLOCK  MANHOLE  Flume Pit	 CHAMBER - OFFLINE  VACUUM LIFT  JUNCTION  REDUCER  <all other values>  HEAD WALL  MANHOLE - OFFLINE	<b>Sewer Fitting - Main Fittings</b> <b>Sewer Fitting - All Other Fittings</b>  END CAP  GIBAULT JOINT	 END FLUSHING POINT  JOINT  BEND  CROSS  CONCRETE STOP
<b>Sewer Manholes</b>  End  SCOUR  VACCUM - OFFLINE  BUTTERFLY	 VACCUM, AS CONSTRUCTED  REFLUX - OFFLINE  SEWER DOOR - OFFLINE	 Sewer Manhole Stub  REFLUX	<b>Sewer Control Valve - by Type</b>  AIR - OFFLINE  SEWER DOOR  BUTTERFLY - OFFLINE	 Sewer Support Structure Boundary
<b>Sewer Network Structure -Treatn</b>  ODOUR CONTROL	 TREATMENT PLANT, AS CONSTRUCTED  WET WELL	<b>Sewer System Valve - by Type</b>  GATE - OFFLINE  TREATMENT PLANT - OFFLINE  STORAGE FACILITY - OFFLINE  PUMP STATION - OFFLINE	<b>Sewer Network Structure - All Fe</b>  WET WELL - OFFLINE	<b>Sewer Manhole -All Other Types</b>  AIR  SCOUR - OFFLINE  GATE  <all other values>
<b>Sewer Pump Station</b>  Sewer Vertical Pressure Main	 PUMP STATION	 Model Link  DISCHARGE  SYPHON - OFFLINE  MODEL LINK - OFFLINE  RISING MAIN  VACUUM MAIN - OFFLINE	 Sewer Network Structure Boundary  Service  TRUNK MAIN  DISCHARGE - OFFLINE  <all other values>  VACUUM MAIN	 Sewer Vertical Gravity Main  <all other values>  RETICULATION MAIN  TRUNK MAIN - OFFLINE
<b>Sewer Gravity Main - by Type</b>  OVERFLOW MAIN  RETICULATION MAIN - OFFLINE  MODEL LINK  LOW PRESSURE MAIN - OFFLINE	<b>Sewer Service</b>  SYPHON  MODEL LINK  OVERFLOW MAIN - OFFLINE  LOW PRESSURE MAIN  RISING MAIN - OFFLINE			<b>Sewer Pressure Main - by Type</b>  MODEL LINK - OFFLINE
 Sewer Drainage Plan Extension	 Property Holding	 Sealed Plan	 Sewer Drainage Plan  Parcel	 Sewer Drainage Plan Joiner  Parcel - Outside Brisbane





In consideration of Council, and the copyright owners listed above, permitting the use of this data, you acknowledge and agree that Council, and the copyright owners, give no warranty in relation to the data (including accuracy, reliability, completeness, currency or suitability) and accept no liability (including without limitation, liability in negligence) for any loss, damage or costs (including consequential damage), relating to any use of this data.

Print Date:  
3/05/2024 - 2:07 PM  
Projection:  
Web Mercator Auxiliary Sphere

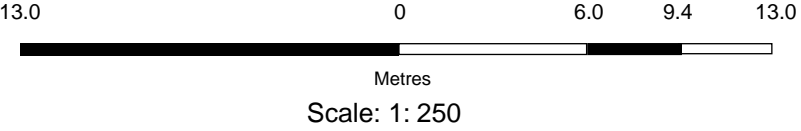
Notes:

© Brisbane City Council 2023 (unless stated below)  
Cadastre © 2023 Department of Resources  
Contours © 2014, 2019 Department of Resources  
Contours © 2002, 2009 AAMHatch  
Road Network © State of Queensland (Department of Resources) 2023



Dedicated to a better Brisbane

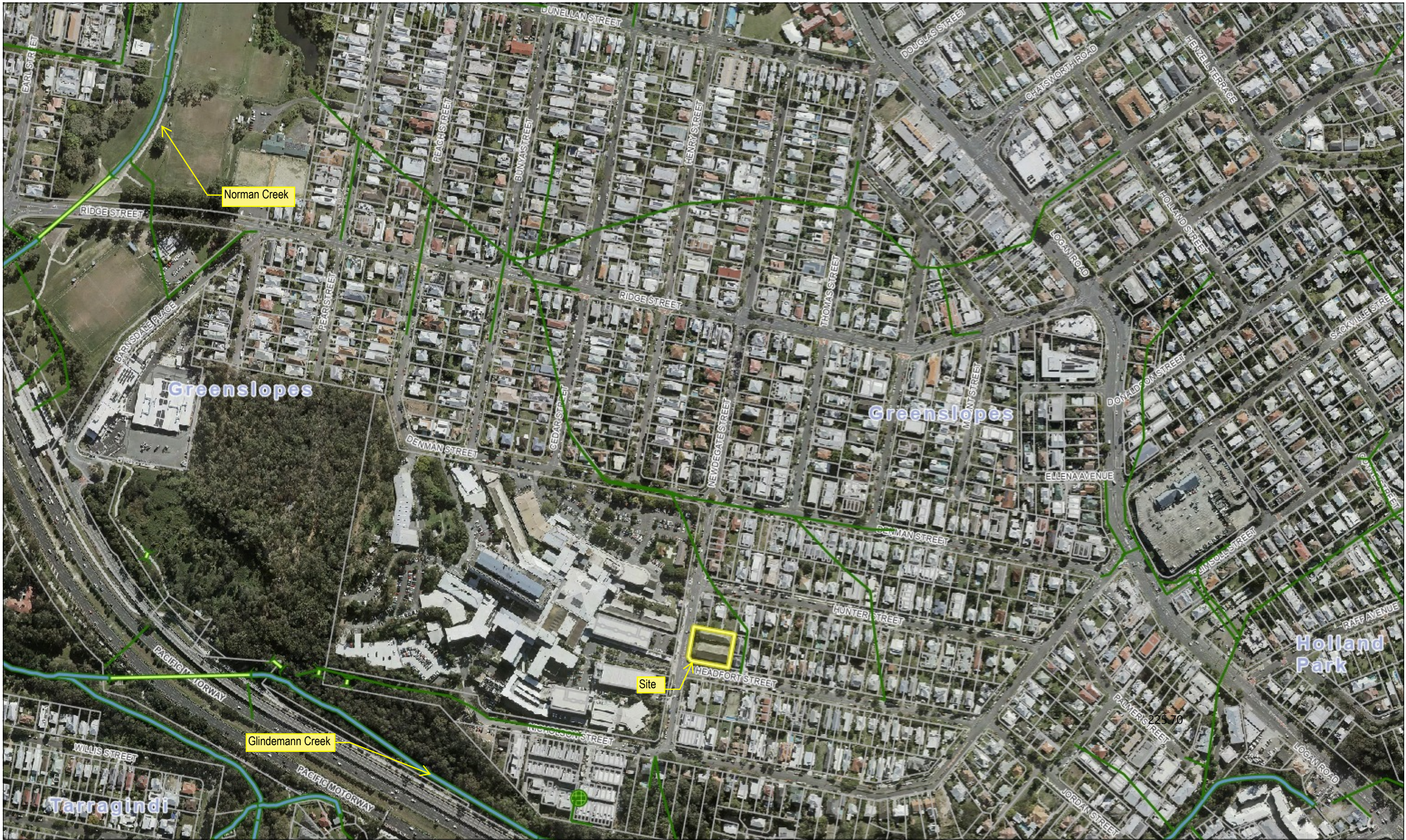
Stormwater



Legend

 Culvert	<b>End Structure</b>	 End cap	 Flood Gate	 Pipe End Outlet
 Gully	 Junction	 Manhole	 Drain	 Gully Connect
 Foul Water and Roof Water	 SQID	 Surface Drain	 Waterbody	 Artesian Well
 Detention Basin	 Lake	 Property Holding	 Sealed Plan	 Parcel
 Parcel - Outside Brisbane				





In consideration of Council, and the copyright owners listed above, permitting the use of this data, you acknowledge and agree that Council, and the copyright owners, give no warranty in relation to the data (including accuracy, reliability, completeness, currency or suitability) and accept no liability (including without limitation, liability in negligence) for any loss, damage or costs (including consequential damage), relating to any use of this data.

Print Date:  
3/05/2024 - 2:08 PM

Projection:  
Web Mercator Auxiliary Sphere

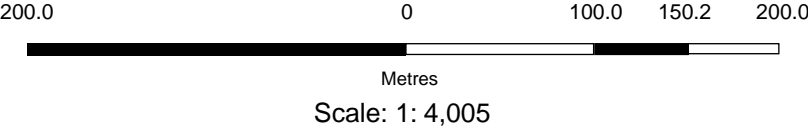
Notes:

© Brisbane City Council 2023 (unless stated below)  
Cadastre © 2023 Department of Resources  
Contours © 2014, 2019 Department of Resources  
Contours © 2002, 2009 AAMHatch  
Road Network © State of Queensland (Department of Resources) 2023




Dedicated to a better Brisbane


## Stormwater








Legend


 Culvert


 Artesian Well


 Drain


 Detention Basin


 SQUID


 Lake

 Surface Drain

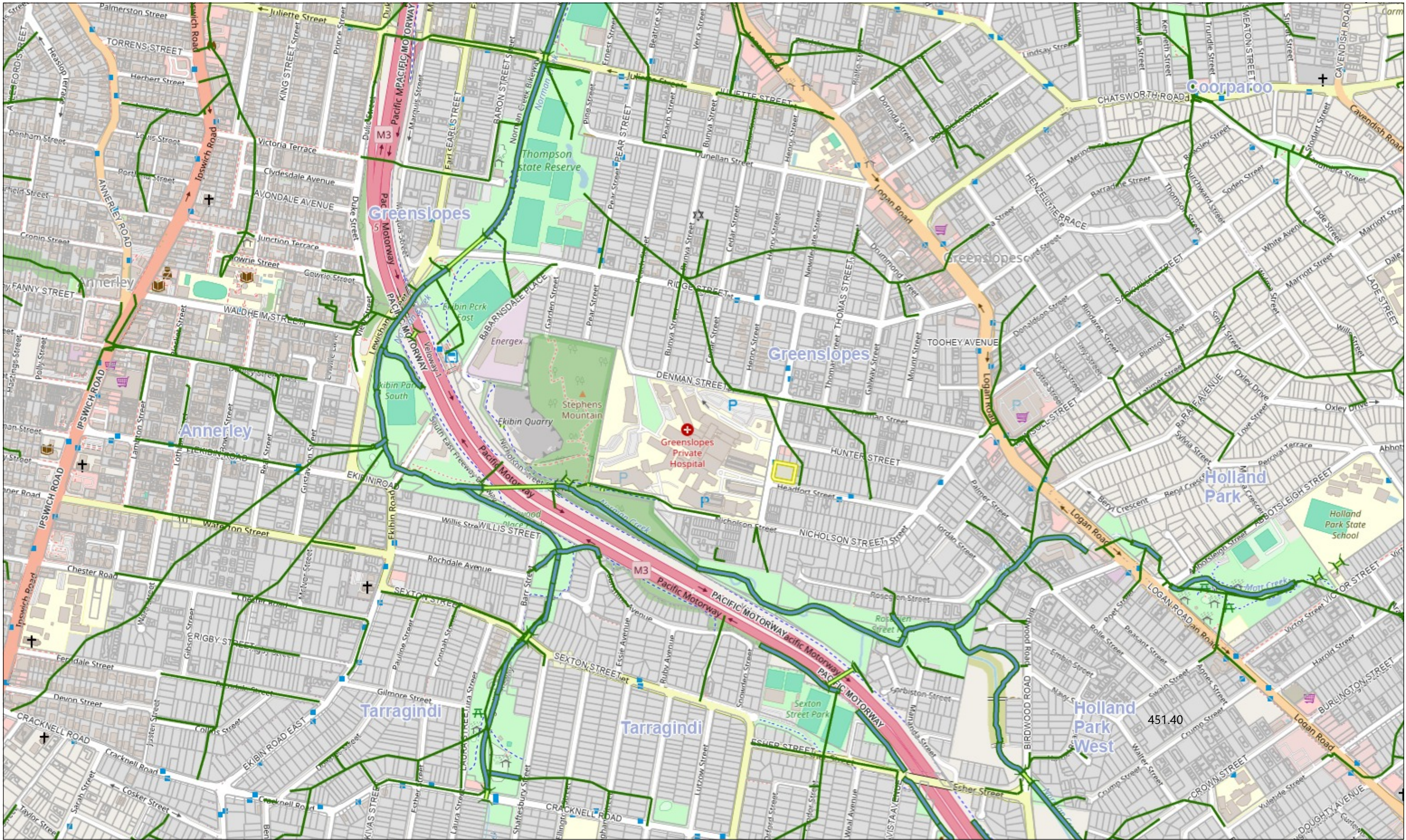
 Property Holding

 Waterbody

 Sealed Plan

 Parcel - Outside Brisbane





In consideration of Council, and the copyright owners listed above, permitting the use of this data, you acknowledge and agree that Council, and the copyright owners, give no warranty in relation to the data (including accuracy, reliability, completeness, currency or suitability) and accept no liability (including without limitation, liability in negligence) for any loss, damage or costs (including consequential damage), relating to any use of this data.

Print Date:  
3/05/2024 - 5:49 PM  
Projection:  
Web Mercator Auxiliary Sphere

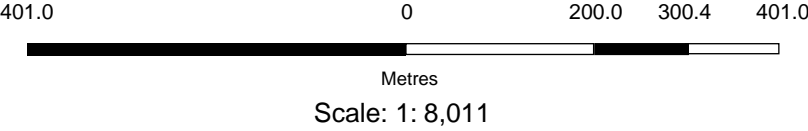
Notes:

© Brisbane City Council 2023 (unless stated below)  
Cadastre © 2023 Department of Resources  
Contours © 2014, 2019 Department of Resources  
Contours © 2002, 2009 AAMHatch  
Road Network © State of Queensland (Department of Resources) 2023



Dedicated to a better Brisbane

## Stormwater





Legend

